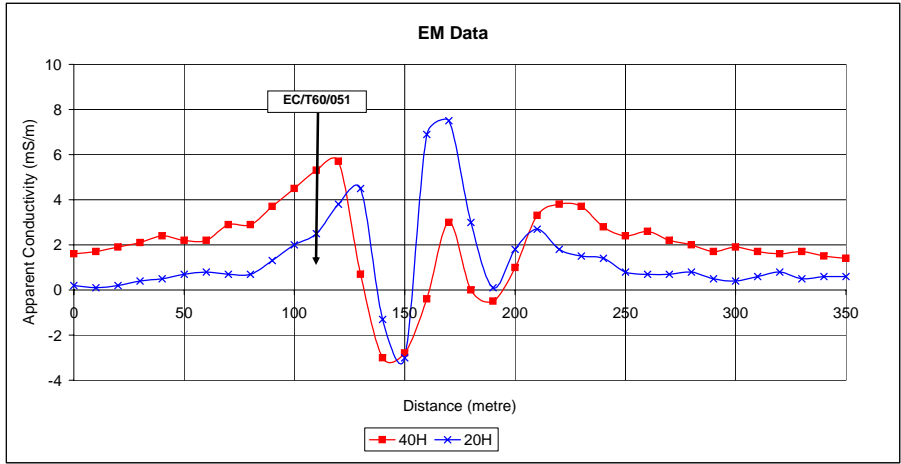
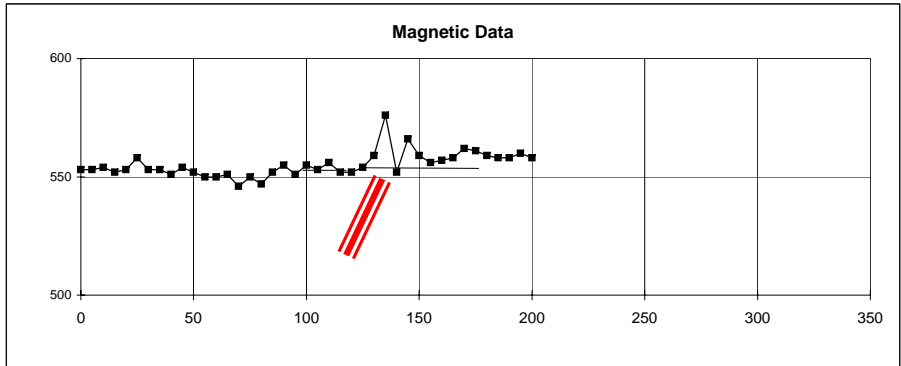


Traverse Number	Lus T7	Direction	24-NE			
Latitude Start	31.31009	Date	16-4-2005			
		Longitute Start	29.75914			
Lus T7 Station no.	Direction = Mag readings	24-NE Station	EM readings (20) New		EM readings(40)New	
			Vertical EM	Horizontal EM	Vertical EM	Horizontal EM
0	553	0		0.2		1.6
5	553	10		0.1		1.7
10	554	20		0.2		1.9
15	552	30		0.4		2.1
20	553	40		0.5		2.4
25	558	50		0.7		2.2
30	553	60		0.8		2.2
35	553	70		0.7		2.9
40	551	80		0.7		2.9
45	554	90		1.3		3.7
50	552	100		2		4.5
55	550	110		2.5		5.3
60	550	120		3.8		5.7
65	551	130		4.5		0.7
70	546	140		-1.3		-3
75	550	150		-3		-2.8
80	547	160		6.9		-0.4
85	552	170		7.5		3
90	555	180		3		0
95	551	190		0.1		-0.5
100	555	200		1.8		1
105	553	210		2.7		3.3
110	556	220		1.8		3.8
115	552	230		1.5		3.7
120	552	240		1.4		2.8
125	554	250		0.8		2.4
130	559	260		0.7		2.6
135	576	270		0.7		2.2
140	552	280		0.8		2
145	566	290		0.5		1.7
150	559	300		0.4		1.9
155	556	310		0.6		1.7
160	557	320		0.8		1.6
165	558	330		0.5		1.7
170	562	340		0.6		1.5
175	561	350		0.6		1.4
180	559					
185	558					
190	558					
195	560					
200	558					

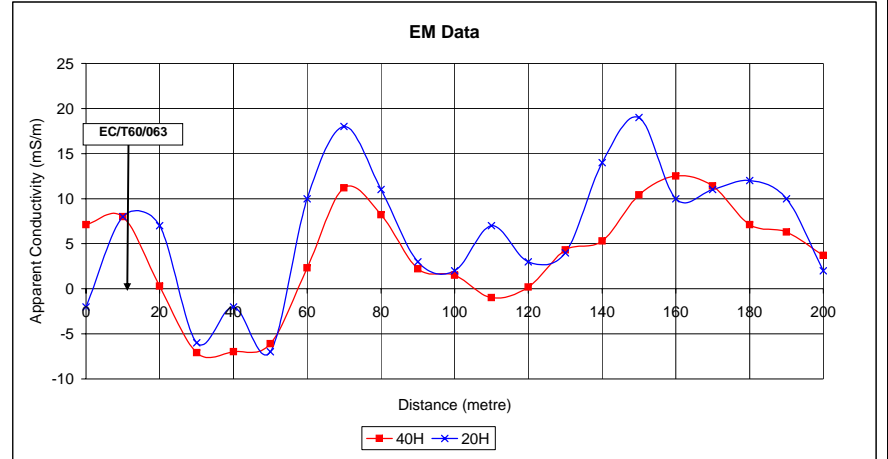
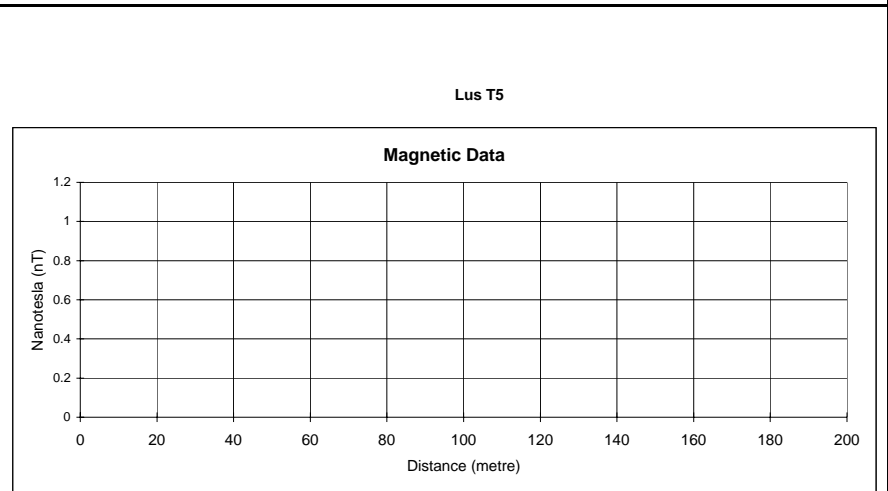
Lus T7



Start Co-ordinates  
 Latitude 31.31009  
 Longitude 29.75914

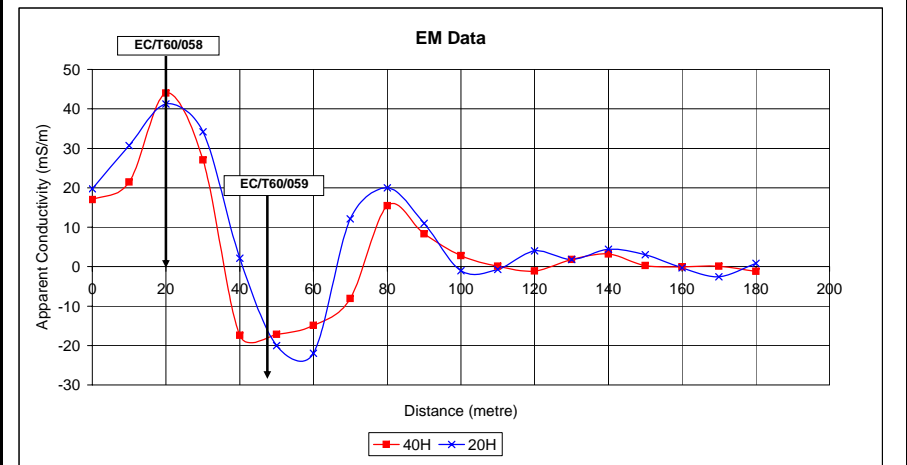
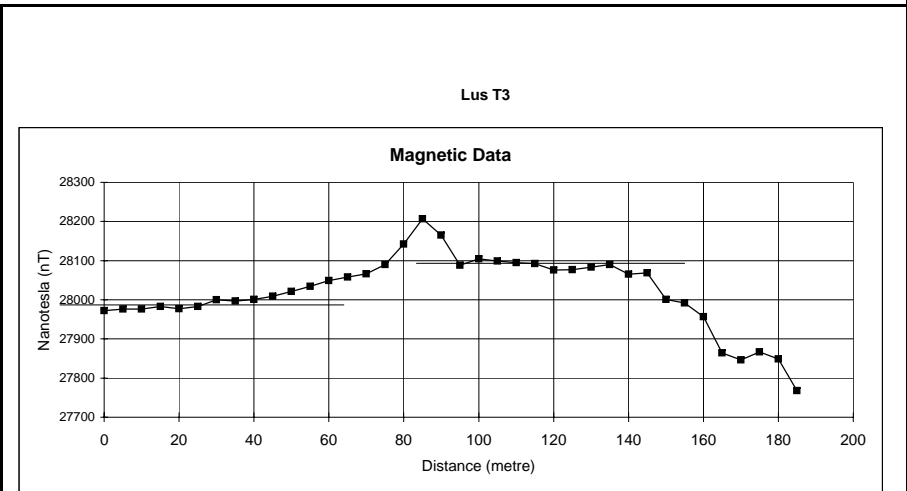
Target: Dolerite Dyke / Contact between NGS and Tillite (shallow)  
 Drill Stations: 120  
 Traverse Direction: 24NE  
 Drainage: Along and from left

Traverse Number	Lus T5	Direction	113-SE			
		Date	15-4-2005			
Latitude Start	31.30422	Longitude Start	29.53567			
Lus T5 Station no.	Direction = 113-SE		EM readings (20) New		EM readings(40)New	
	Mag readings	Station	Vertical EM	Horizontal EM	Vertical EM	Horizontal EM
0		0		-2		7.1
5		10		8		8
10		20		7		0.3
15		30		-6		-7.1
20		40		-2		-7
25		50		-7		-6.1
30		60		10		2.3
35		70		18		11.2
40		80		11		8.2
45		90		3		2.2
50		100		2		1.5
55		110		7		-1
60		120		3		0.2
65		130		4		4.3
70		140		14		5.3
75		150		19		10.4
80		160		10		12.5
85		170		11		11.4
90		180		12		7.1
95		190		10		6.3
100		200		2		3.7



<p style="text-align: center;">Start Co-ordinates</p> <p>Latitude                      Longitude</p> <p style="text-align: center;">31.30422                      29.53567</p>		<p><b>Target:</b> NE - SW Lineament / Sill contact</p> <p><b>Drill stations:</b>      10                      <b>Drainage:</b> Along and from left</p> <p><b>Direction</b>            113-SE</p>
--	--	--

Traverse Number	Lus T3	Direction	126-SE			
Latitude Start	31.31123	Date	14-4-2005	Longitude Start	29.47243	
Lus T3 Station no.	Direction = 126-SE Mag readings	Station	EM readings (20) New		EM readings(40)New	
			Vertical EM	Horizontal EM	Vertical EM	Horizontal EM
0	27972	0		19.7		17
5	27976	10		30.7		21.4
10	27976	20		41.2		44
15	27983	30		34.2		27
20	27977	40		2.1		-17.4
25	27983	50		-20		-17.2
30	28000	60		-22		-14.9
35	27997	70		12.1		-8.1
40	28001	80		20		15.4
45	28009	90		11		8.3
50	28021	100		-1		2.8
55	28034	110		-0.7		0.1
60	28049	120		4		-1.1
65	28058	130		1.8		1.8
70	28066	140		4.4		3.2
75	28090	150		3		0.3
80	28142	160		-0.3		-0.1
85	28207	170		-2.6		0.1
90	28165	180		0.8		-1.2
95	28088					
100	28105					
105	28099					
110	28095					
115	28092					
120	28076					
125	28077					
130	28083					
135	28090					
140	28065					
145	28069					
150	28001					
155	27992					
160	27957					
165	27864					
170	27846					
175	27867					
180	27849					
185	27768					



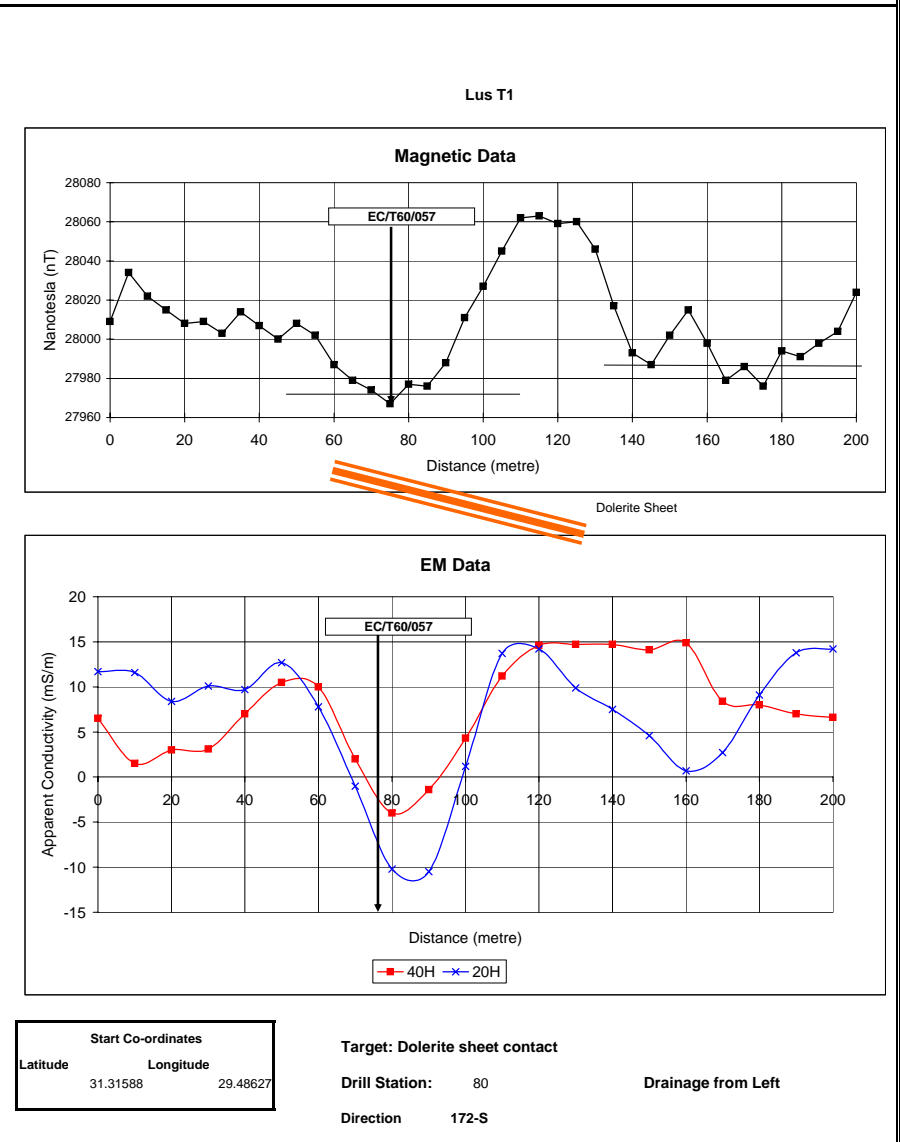
Start Co-ordinates	
Latitude	Longitude
31.31123	29.47243

**Target: Dolerite Sill Contact (possible dyke intersection)**

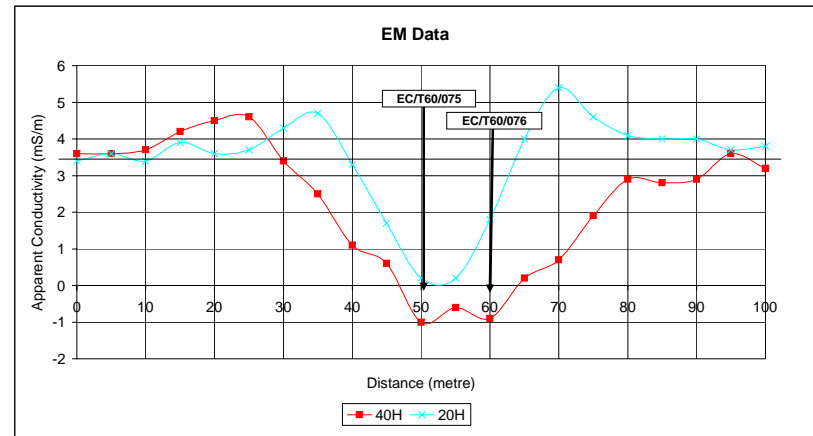
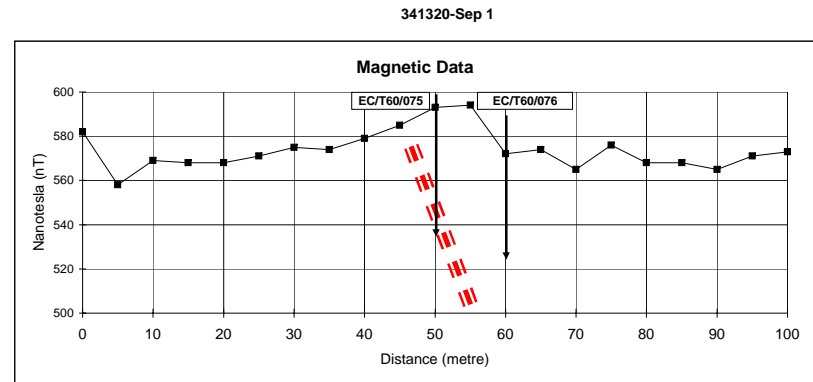
**Drill Stations: 20 50 Drainage from left**

**Direction 126-SE**

Traverse Number	Lus T1	Direction	172-S			
Latitude Start	31.31588	Date	14-4-2005			
Longitude Start		Longitue Start	29.48627			
Lus T1 Station no.	Direction = Mag readings	172-S Station	EM readings (20) New		EM readings(40)New	
			Vertical EM	Horizontal EM	Vertical EM	Horizontal EM
0	28009	0		11.7		6.5
5	28034	10		11.6		1.5
10	28022	20		8.4		3
15	28015	30		10.1		3.1
20	28008	40		9.7		7
25	28009	50		12.7		10.5
30	28003	60		7.8		10
35	28014	70		-1		2
40	28007	80		-10.2		-4
45	28000	90		-10.5		-1.4
50	28008	100		1.2		4.3
55	28002	110		13.7		11.2
60	27987	120		14.2		14.6
65	27979	130		9.9		14.7
70	27974	140		7.5		14.7
75	27967	150		4.6		14.1
80	27977	160		0.7		14.9
85	27976	170		2.7		8.4
90	27988	180		9.1		8
95	28011	190		13.8		7
100	28027	200		14.2		6.6
105	28045					
110	28062					
115	28063					
120	28059					
125	28060					
130	28046					
135	28017					
140	27993					
145	27987					
150	28002					
155	28015					
160	27998					
165	27979					
170	27986					
175	27976					
180	27994					
185	27991					
190	27998					
195	28004					
200	28024					



Traverse Number	341320-Sep 1	Direction	185 S			
Date	07-Sep-05					
Latitude Start	-31.35287	Longitude Start	29.82058			
Latitude end	-31.35373	Longitude end	29.82089			
341320-Sep 1	Direction =	185 S	EM readings (20)		EM readings(40)	
Station no.	Mag readings	Station	Vertical EM	Horizontal EM	Vertical EM	Horizontal EM
	28000					
0	582	0		3.4		3.6
5	558	5		3.6		3.6
10	569	10		3.4		3.7
15	568	15		3.9		4.2
20	568	20		3.6		4.5
25	571	25		3.7		4.6
30	575	30		4.3		3.4
35	574	35		4.7		2.5
40	579	40		3.3		1.1
45	585	45		1.7		0.6
50	593	50		0.2		-1
55	594	55		0.2		-0.6
60	572	60		1.8		-0.9
65	574	65		4		0.2
70	565	70		5.4		0.7
75	576	75		4.6		1.9
80	568	80		4.1		2.9
85	568	85		4		2.8
90	565	90		4		2.9
95	571	95		3.7		3.6
100	573	100		3.8		3.2



Start Co-ordinates

Latitude	-31.35287	Longitude	29.82058
----------	-----------	-----------	----------

Drill site was extrapolated nearer to other dyke (N-S dyke), equal to position 25 - 35 on above line

185 S      Drill station      50      60

Drainage from left (N - S)

Traverse Number	Sep *5	Direction	N220			
		Date	08-Sep-05			
Latitude Start	31.38635	Longitude Start	29.65199			
Latitude end	31.38845	Longitude end	29.65002			
Sep *5 Station no.	Direction = Mag readings	N220 Station	EM readings (20)		EM readings(40)	
			Vertical EM	Horizontal EM	Vertical EM	Horizontal EM
0	442	0		15.5		
5	435	10		18.3		9
10	435	20		15.1		9.8
15	436	30		15.7		10.7
20	433	40		16		8.4
25	434	50		15		11.2
30	439	60		16.2		10.8
35	437	70		16.6		12.4
40	438	80		19		11.8
45	436	90		15.2		8.6
50	433	100		14		9.6
55	439	110		14.4		11.1
60	438	120		13.8		10.4
65	439	130		14.7		12.6
70	440	140		15.4		12.7
75	439	150		15		10.8
80	441	160		15		11.2
85	445	170		15.3		12.7
90	439	180		15.3		12.3
95	430	190		18		7
100	429	200		6.4		3.3
105	436	210		11		2
110	436	220		17.1		3
115	442	230		16.6		9.2
120	434	240		18		10
125	436	250		17		11
130	434	260		18.8		13
135	438	270		19.6		11.6
140	439	280		14.3		11.5
145	458	290		14		7
150	458	300		16		8
155	443					
160	455					
165	455					
170	463					
175	474					
180	475					
185	487					
190	498					
195	515					
200	548					
205	539					
210	503					
215	448					
220	439					
225	439					
230	440					
235	433					
240	431					
245	430					
250	433					
255	436					
260	431					
265	427					
270	419					
275	420					
280	454					
285	444					
290	439					
295	439					

